





| 路線 | 大會建議打卡位 Suggested Routes and Selfie-taking spot | 備註 (5 粒*為滿分) |
|-----------------|---|--|
| 路線 D Route D | <p>起點[港鐵利東站 A1 出口]→鴨脷洲大街→洪聖古廟→[本會林應和長者鄰舍中心(悅海街 1 號悅海華庭地下)]→鴨脷洲西邨→鴨脷洲橋道遊樂場→玉桂山配水庫休憩處入口→玉桂山涼亭→折返玉桂山路徑→終點[利南道]</p> <p>全程 1.88 公里，約 1 小時。</p> <p>Starting Point [MTR Lei Tung Station Exit A1]→Main Street, Ap Lei Chau →Hung Shing Temple→[AKA Lam Ying Wah Neighbourhood Elderly Centre (G/F, Marina Habitat, 1 Yuet Hoi Street)]→Ap Lei Chau West Estate→Apleichau Bridge Road Playground→ Service Reservoir Sitting-out Area→Mount Johnston Pavilion→ Return to Path of Yuk Wwai Shan→End Point[Lee Nam Road]</p> <p>Distance and Time: 1.88km, approximately 1 hour.</p> | <p>難度*** Difficulty***</p> <p>美景度**** Attractiveness****</p> |

| | 地點 Location | 溫馨提示 Tips | 特色位 Spot |
|---|--|---|----------|
|  | 港鐵利東站 A1 出口 Lei Tung Station Exit A1 | | |
|  | 鴨脷洲大街 Main street Ap Lei Chau | 途經 鴨脷洲大街往洪聖古廟 Arrive to Hung Shing Temple | |

| | | | |
|---|---|--|--|
|  | <p>洪聖古廟 Hung Shing Temple</p> | <p>前往悅海華庭 1 座 Go to Marina Habitat Block1</p> | |
|  | <p>林應和長者鄰舍中心 Lam Yingwah Neighbourhood Elderly Centre</p> | <p>於中心門外打卡拍照 Take photo in front of the centre</p> |  打卡位 Selfie-taking spot |
|  | <p>悅海街 Yuet Hoi Street</p> | <p>前往鴨脷洲西邨 Go to Ap Lei Chau Estate</p> | |
|  | <p>鴨脷洲西邨 Ap Lei Chau Estate</p> | <p>前往利南道 Go to Lee Nam Road</p> | |
|  | <p>利南道 Lee Nam Road</p> | <p>到達利南道橫過馬路 往前行 Cross the road forward</p> | |

| | | | |
|--|---|--|--|
|  | <p>玉桂山 Yuk Kwai Shan</p> | <p>沿斜路上配水庫 Go to Yuk Kwai Shan Service Reservoir</p> | |
|  | <p>玉桂山配水庫休憩處 Yuk Kwai Shan Service Reservoir Sitting-out Area</p> | <p>到達玉桂山配水庫休 憩處 Arrive at Yuk Kwai Shan Service Reservoir Sitting-out Area</p> | |
|  | <p>玉桂山配水庫休憩處 Yuk Kwai Shan Service Reservoir Sitting-out Area</p> | <p>遠眺南丫島景色 To view the Lamma Island</p> | <p> 寧神位 Rest area</p> <p> 打卡位 Selfie-taking spot</p> |
|  | <p>玉桂山 Yuk Kwai Shan</p> | <p>繼續沿石級上玉桂山 涼亭，約 10 分鐘路 程 Along the stone steps and go up to the pavilion</p> | |
|  | <p>玉桂山涼亭 Mount Johnston Pavilion</p> | <p>到達玉桂山涼亭 Arrive to the Pavilion</p> | <p> 打卡位 Selfie-taking spot</p> |

| | | | |
|---|--|---|--|
|  | <p>玉桂山路徑 Path of Yuk Kwai Shan</p> | <p>再沿石路向前行 Walk along the stone road</p> | |
|  | <p>玉桂山路徑 Path of Yuk Kwai Shan</p> | <p>見右邊分岔路轉入 Turn to the crossroad on the right</p> | |
|  | <p>玉桂山路徑 Path of Yuk Kwai Shan</p> | <p>沿石路到盡頭，遠眺南丫島景色。 Follow the stone road to the end and to view the scenery of Lamma Island</p> | |
|  | <p>玉桂山路徑 Path of Yuk Kwai Shan</p> | <p>後方有石級返回玉桂山涼亭 There is a stone step back to the pavilion</p> | |

| | | | |
|---|--|---|---|
|  | <p>玉桂山路徑 Path of Yuk Kwai Shan</p> | <p>返回玉桂山涼亭 Return to the pavilion</p> | |
|  | <p>玉桂山路徑 Path of Yuk Kwai Shan</p> | <p>沿去程石級回程 Return the stone steps along the way</p> | |
|  | <p>玉桂山路徑 Path of Yuk Kwai Shan</p> | <p>休息位置 Rest bench</p> |  <p>寧神位 Rest area</p> |
|  | <p>利南道 Lee Nam Road</p> | <p>返回利南道 Return to Lee Nam Road</p> | |